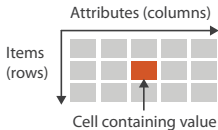
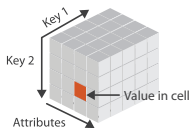


→ Dataset Types

→ Tables



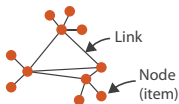
→ *Multidimensional Table*



→ Geometry (Spatial)



→ Networks



→ Trees



→ Fields (Continuous)

